
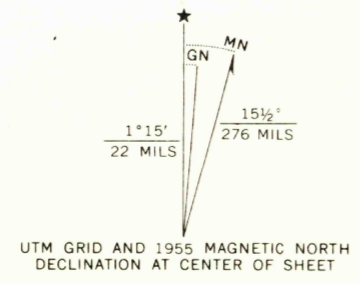
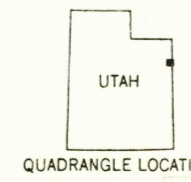


Mapped, edited, and published by the Geological Survey
Control by USGS and USC&GS
Topography from aerial photographs by multiplex methods
Aerial photographs taken 1954. Advance field check 1955
Polyconic projection. 1927 North American datum
10,000-foot grid based on Utah coordinate system, central zone
and Colorado coordinate system, north zone
1000-meter Universal Transverse Mercator grid ticks,
zone 12, shown in blue
Unchecked elevations are shown in brown



USGS
Historical File
Topographic Division



ROAD CLASSIFICATION
Light duty ———— Unimproved dirt - - - - -

STUNTZ RESERVOIR, UTAH-COLO.
N4022.5-W10900/7.5

THIS MAP COMPLIES WITH NATIONAL MAP ACCURACY STANDARDS
FOR SALE BY U. S. GEOLOGICAL SURVEY, DENVER 25, COLORADO OR WASHINGTON 25, D. C.
A FOLDER DESCRIBING TOPOGRAPHIC MAPS AND SYMBOLS IS AVAILABLE ON REQUEST

1955
A.M.S. 4164 I NE-SERIES V897

2130
FEB 3 1965